








This map is intended for developments in Riverside County only

The graphical and tabular information shown on this document may be derived from a variety of public agency and/or private commercial sources such as Riverside County Transportation and Land Management Agency, Thomas Brothers Mapping, the Stephen P. Teale Data Center, GIS Technology Center, State of California, the United States Geologic Survey and the United States National Atlas. These sources may possess varying levels of accuracy and precision and this product is meant only as a guide to the relative position and scale of the depicted features. This GIS document is in no case to be interpreted as fundamental or decisive for purposes of land surveying, field engineering, plan drafting, code enforcement, land boundary determination and/or land acquisition.

Revised: April 2009

LEGEND

	Hydrology		Nutrients
	2006 303(d) listed Impaired Waters		Metals & Nutrients
	Riverside County Boundary		Metals, Nutrients & Turbidity
	Santa Margarita River Watershed Boundary		