


Not Part of R.C.F.C. & W.C.D.

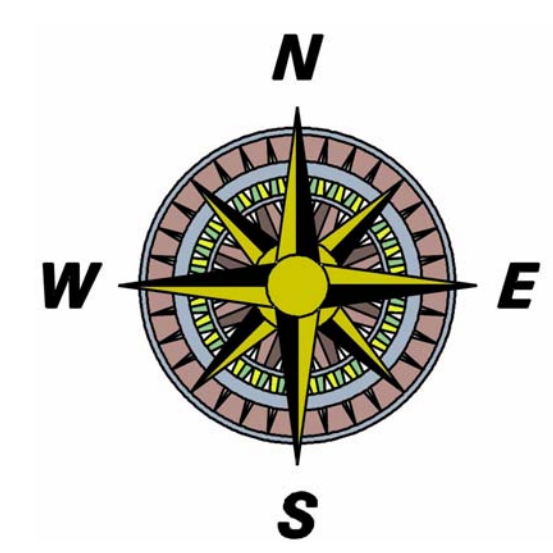
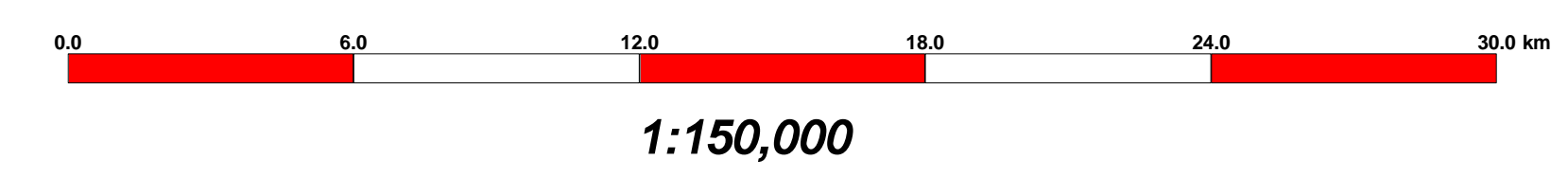
Area Drainage Plan Index Map



March 2001

This Index Map is informational only and should not be used to make any final determination regarding an Area Drainage plan fee area boundary. The applicable adopted Area Drainage Plan map should be used to make any such determinations. If the location of the boundary is in dispute, the adopted "Rules and Regulations for Administration of Area Drainage Plans" specifies the method of resolving the issue.

The graphics and tabular information shown on this document are derived from a variety of public agency and/or private commercial sources. These sources may possess varying levels of accuracy and precision and this product is meant only as a guide to the relative position and scale of the depicted features. This GIS document is in no case to be interpreted as fundamental or decisive for purposes of land surveying, field engineering, plan drafting or land acquisition and determination.



Legend

- Highways
- Major Roads
- ADP Boundaries
- Major Water Bodies
- Riverside County Flood Control and Water Conservation District
- Riverside County